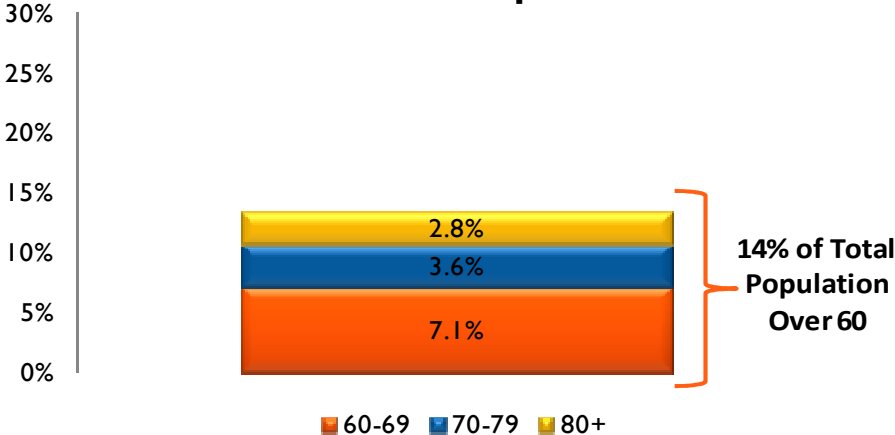


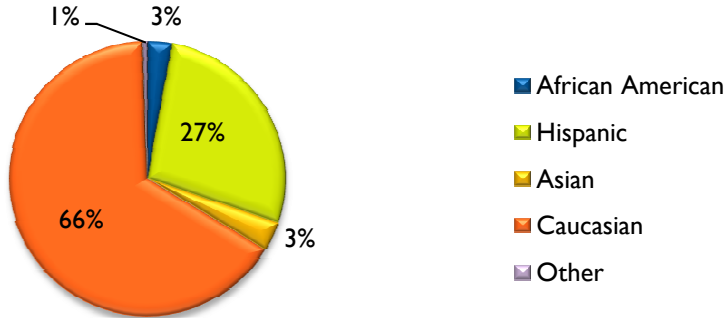


# Berwyn Township Snapshot

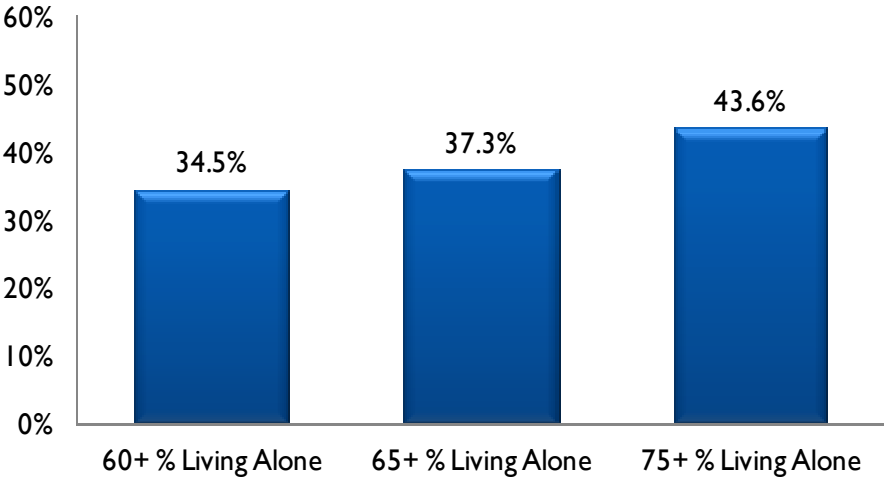
Percent of Total Population Over 60



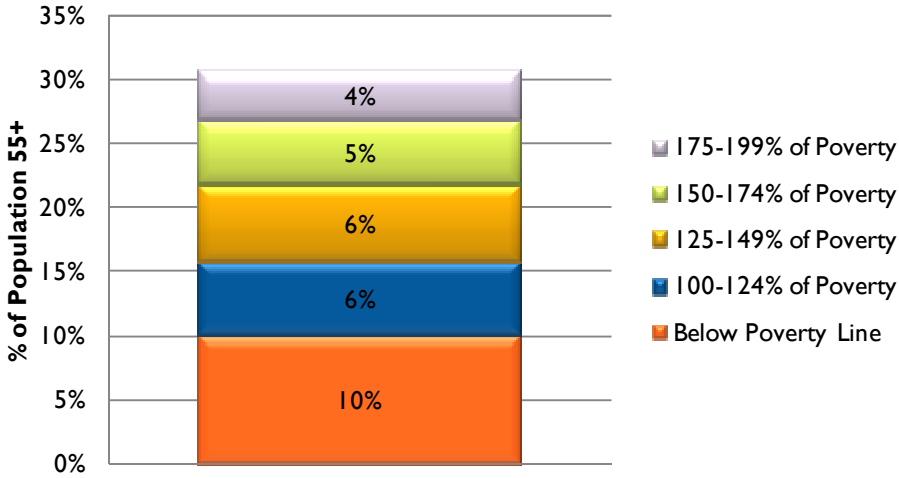
Population Over 60 by Race/Ethnicity



Percent of Residents Living Alone by Age



Poverty Status of Population Over 55

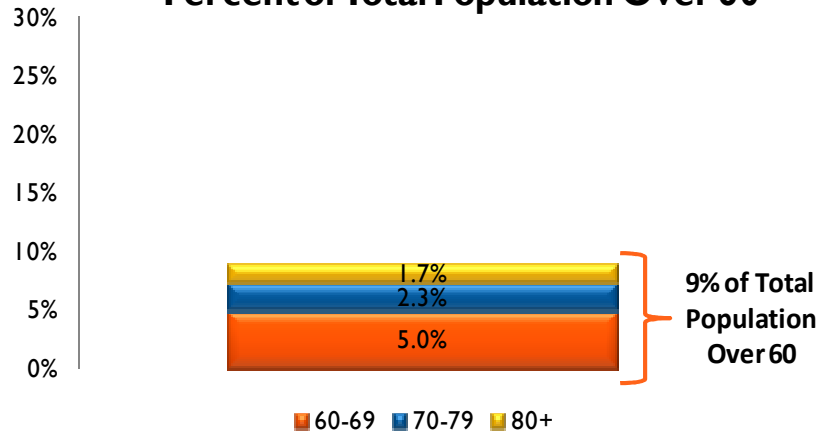


Data from the 2010 United States Census and poverty data from the 2006-2010 American Community Survey

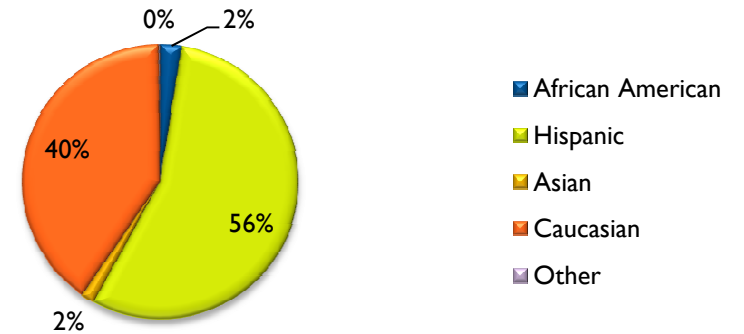
# Cicero Township Snapshot



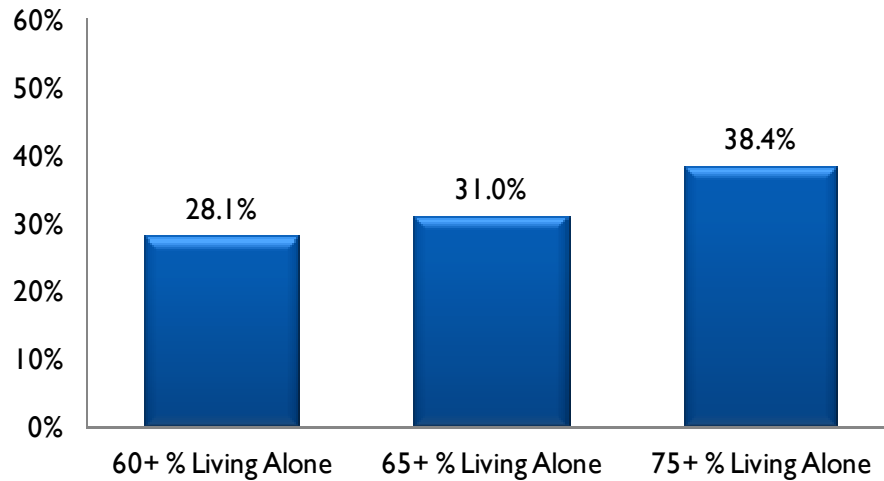
Percent of Total Population Over 60



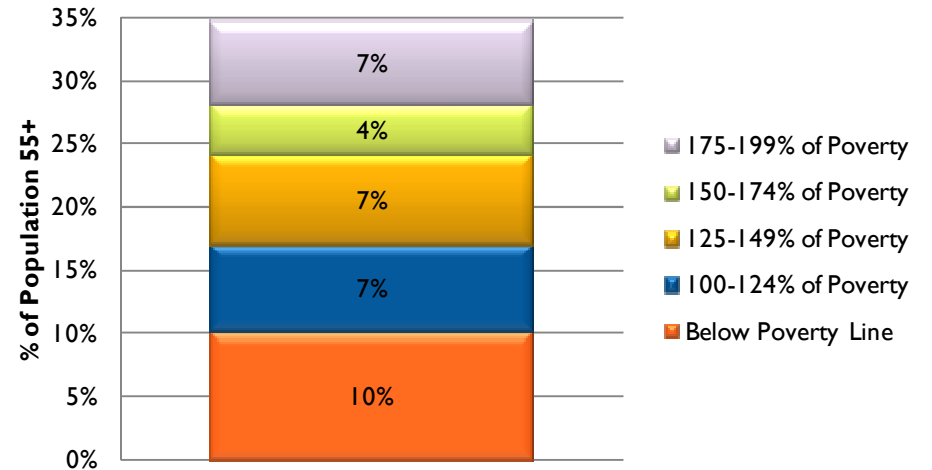
Population Over 60 by Race/Ethnicity



Percent of Residents Living Alone by Age



Poverty Status of Population Over 55

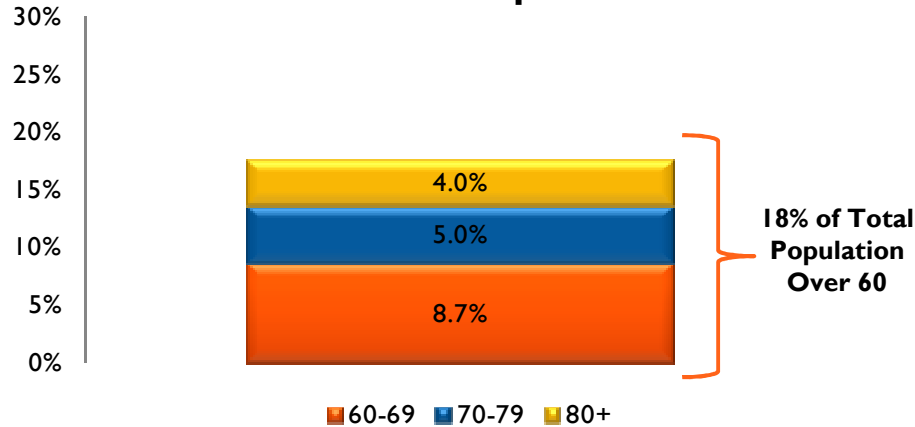


Data from the 2010 United States Census and poverty data from the 2006-2010 American Community Survey

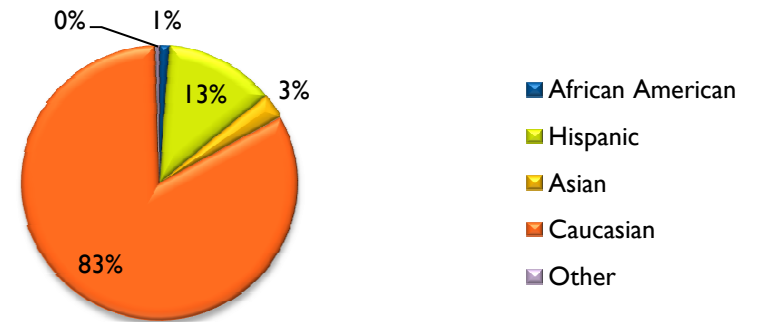
# Leyden Township Snapshot



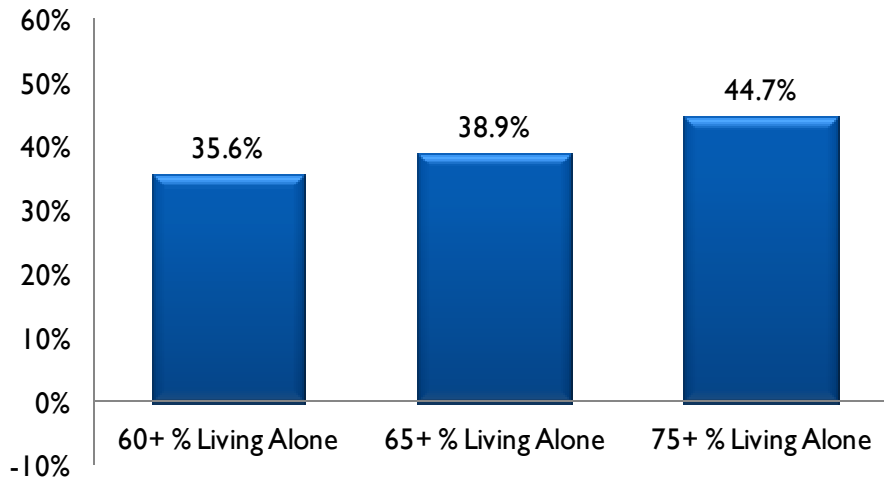
Percent of Total Population Over 60



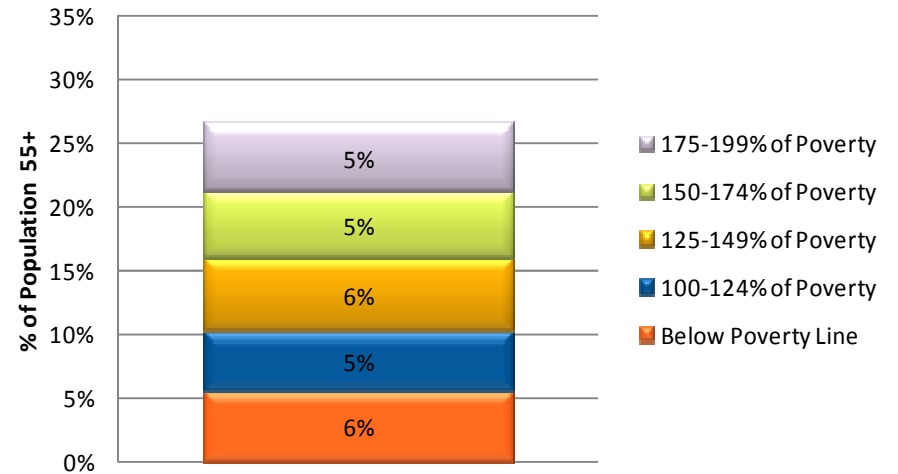
Population Over 60 by Race/Ethnicity



Percent of Residents Living Alone by Age



Poverty Status of Population Over 55

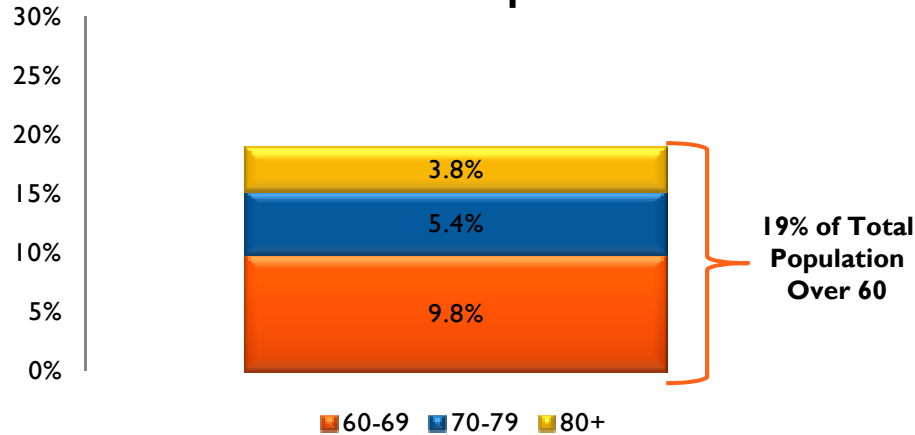


Data from the 2010 United States Census and poverty data from the 2006-2010 American Community Survey

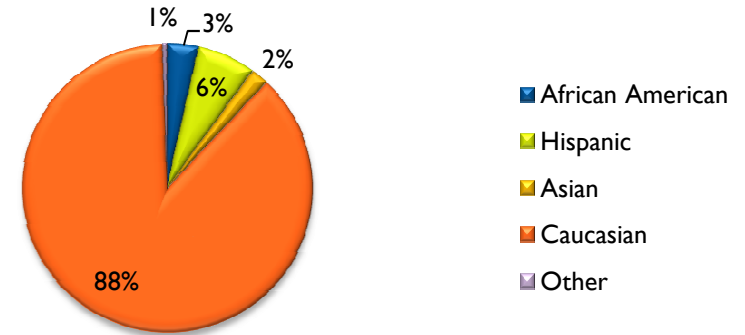
# Lyons Township Snapshot



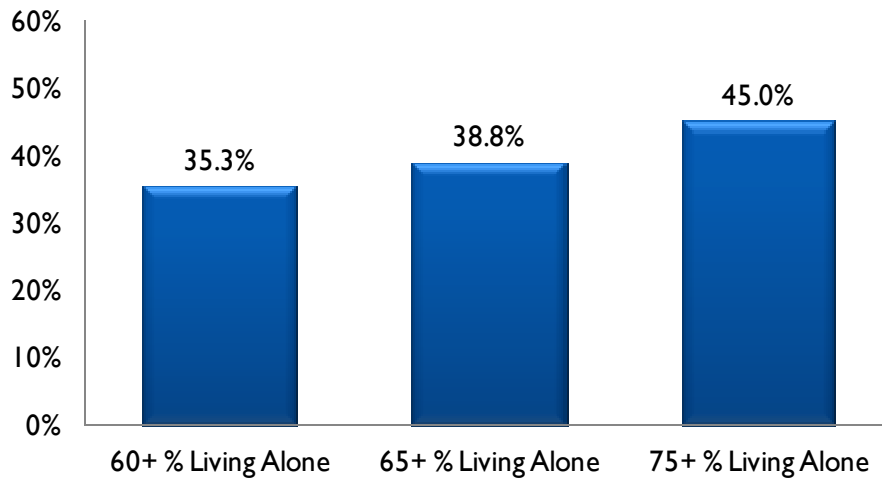
Percent of Total Population Over 60



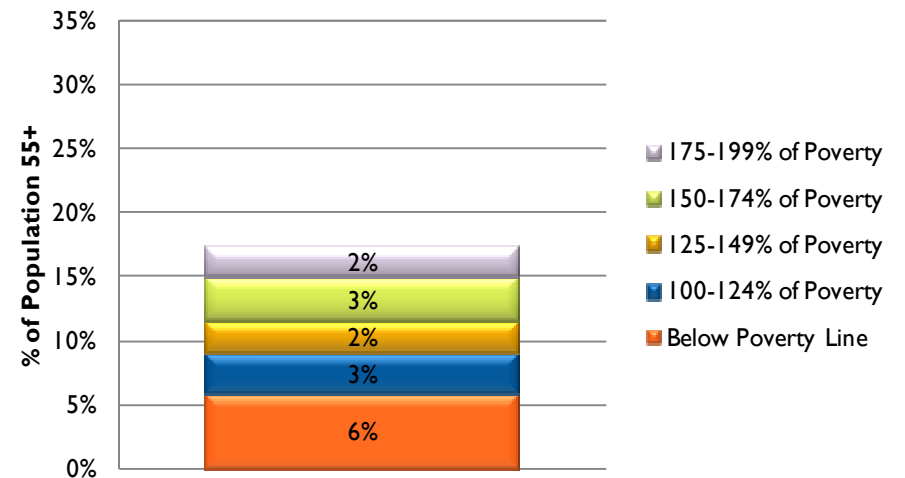
Population Over 60 by Race/Ethnicity



Percent of Residents Living Alone by Age



Poverty Status of Population Over 55

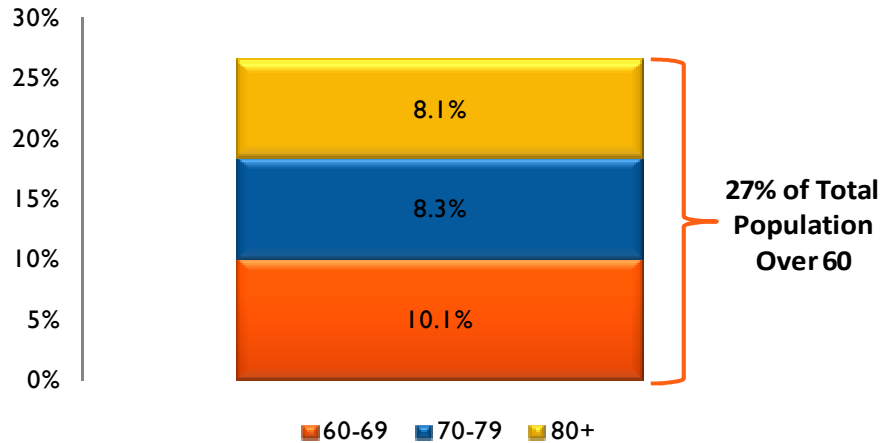


Data from the 2010 United States Census and poverty data from the 2006-2010 American Community Survey

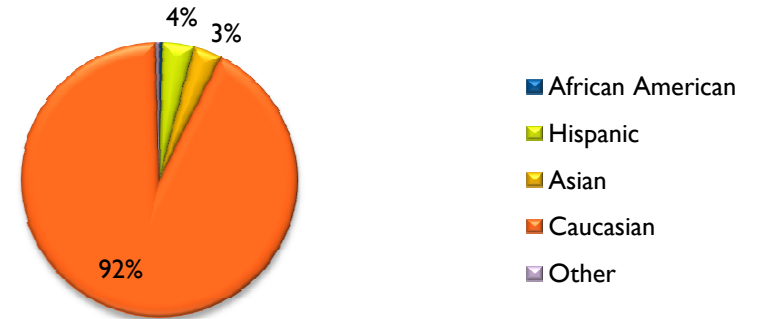
# Norwood Park Township Snapshot



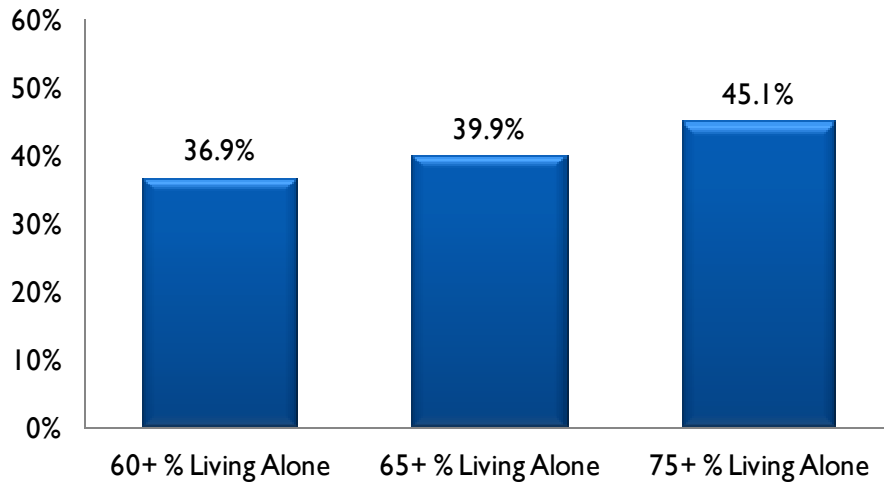
Percent of Total Population Over 60



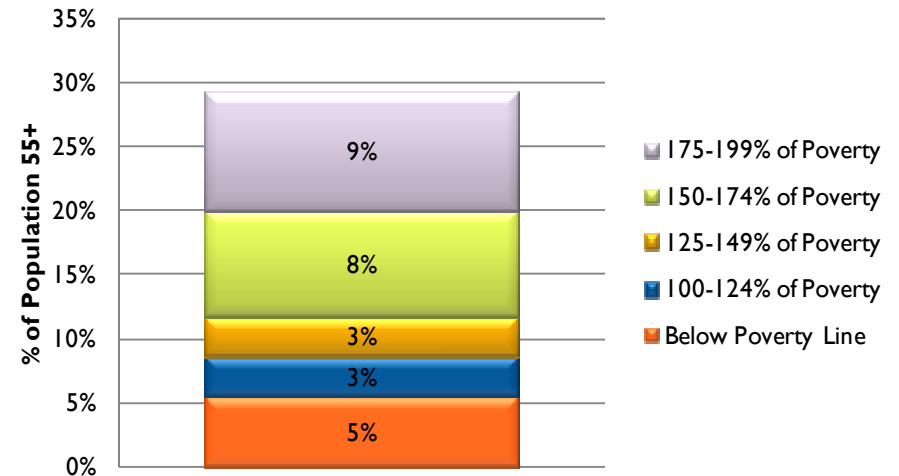
Population Over 60 by Race/Ethnicity



Percent of Residents Living Alone by Age



Poverty Status of Population Over 55

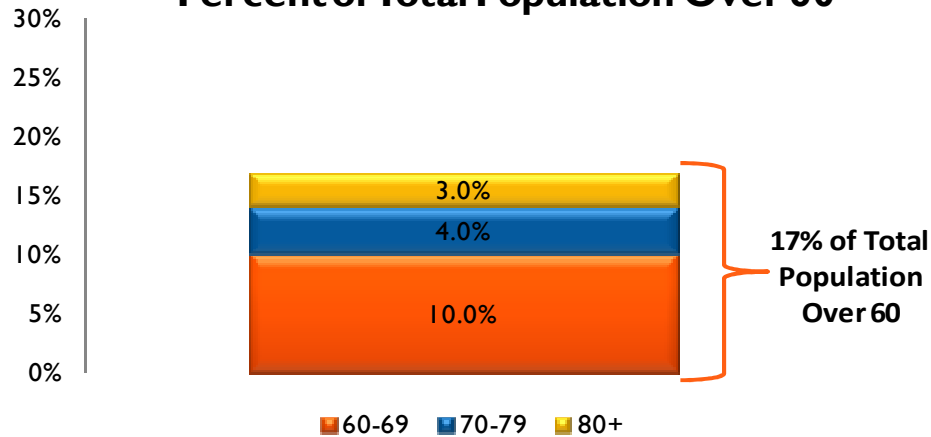


Data from the 2010 United States Census and poverty data from the 2006-2010 American Community Survey

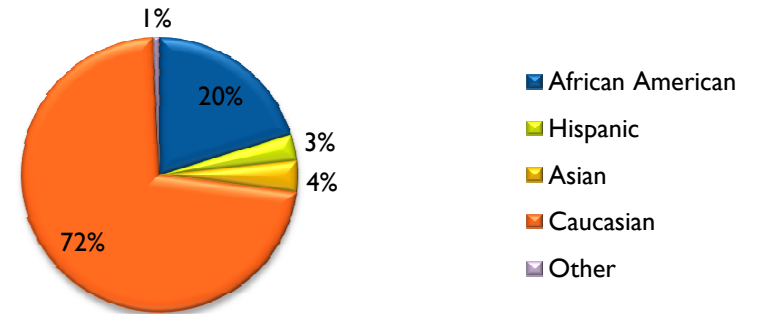
# Oak Park Township Snapshot



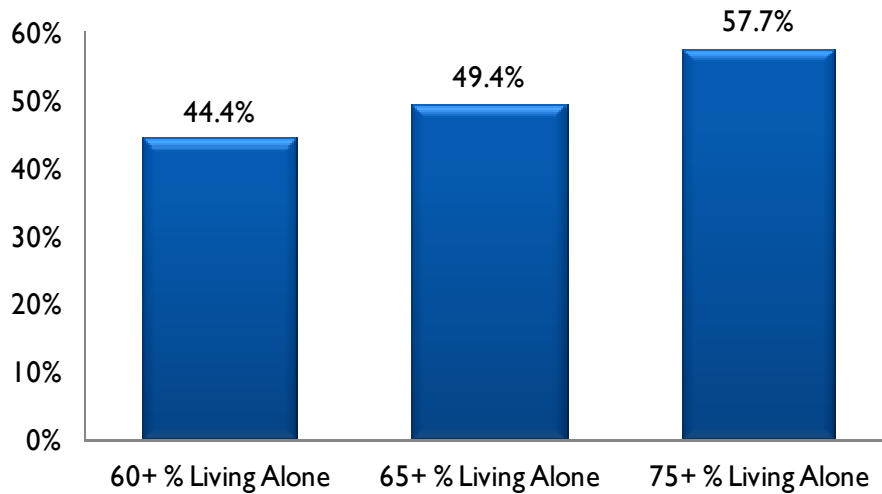
Percent of Total Population Over 60



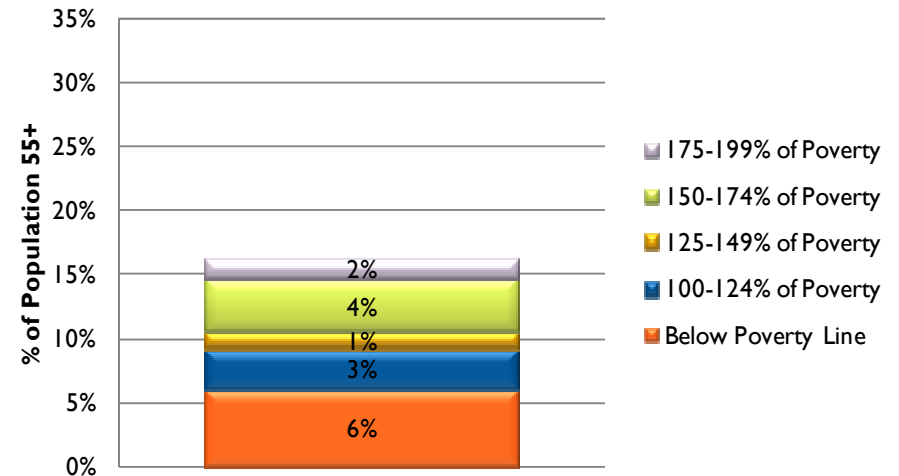
Population Over 60 by Race/Ethnicity



Percent of Residents Living Alone by Age



Poverty Status of Population Over 55

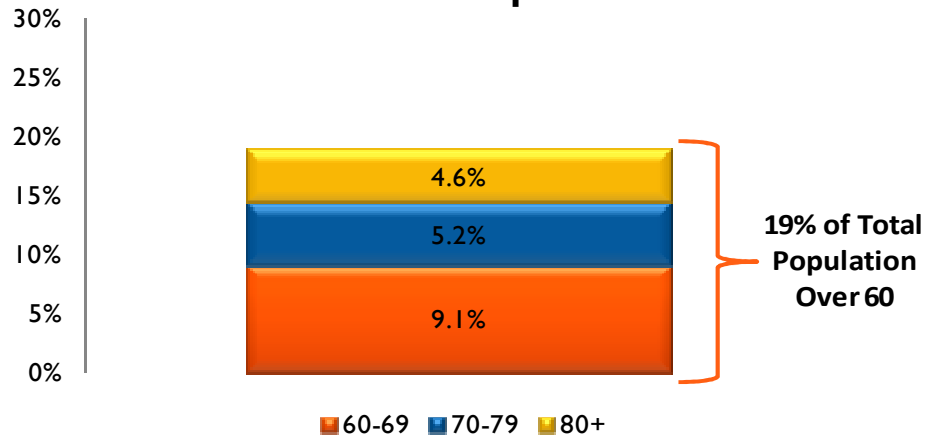


Data from the 2010 United States Census and poverty data from the 2006-2010 American Community Survey

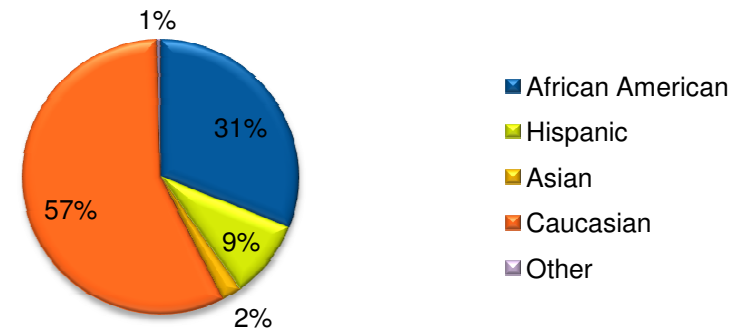
# Proviso Township Snapshot



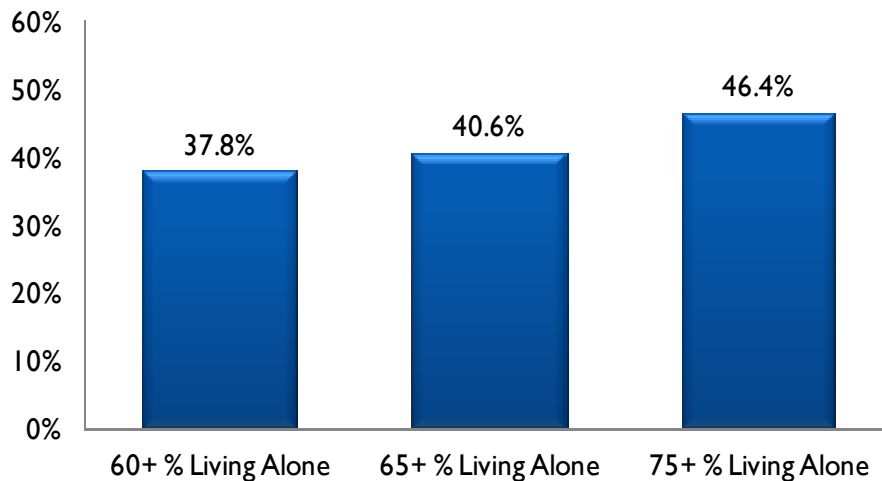
Percent of Total Population Over 60



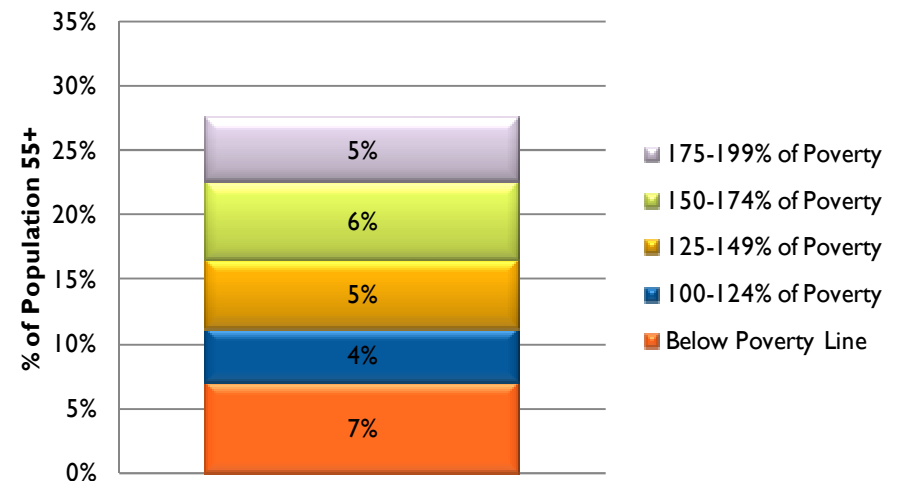
Population Over 60 by Race/Ethnicity



Percent of Residents Living Alone by Age



Poverty Status of Population Over 55

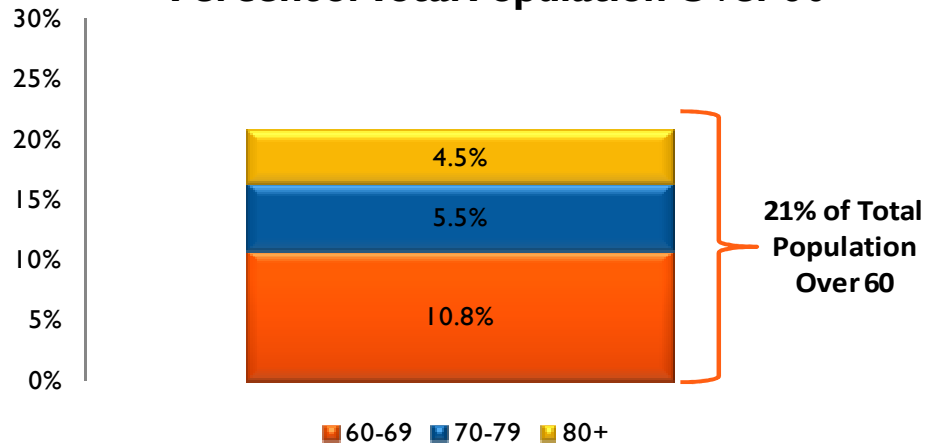


Data from the 2010 United States Census and poverty data from the 2006-2010 American Community Survey

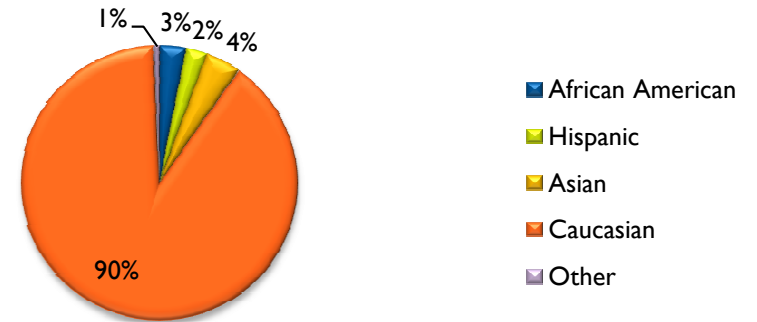
# River Forest Township Snapshot



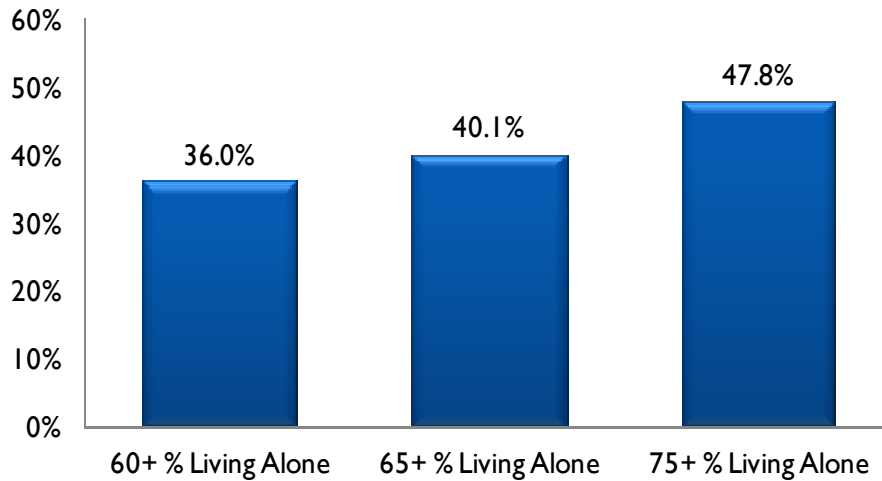
Percent of Total Population Over 60



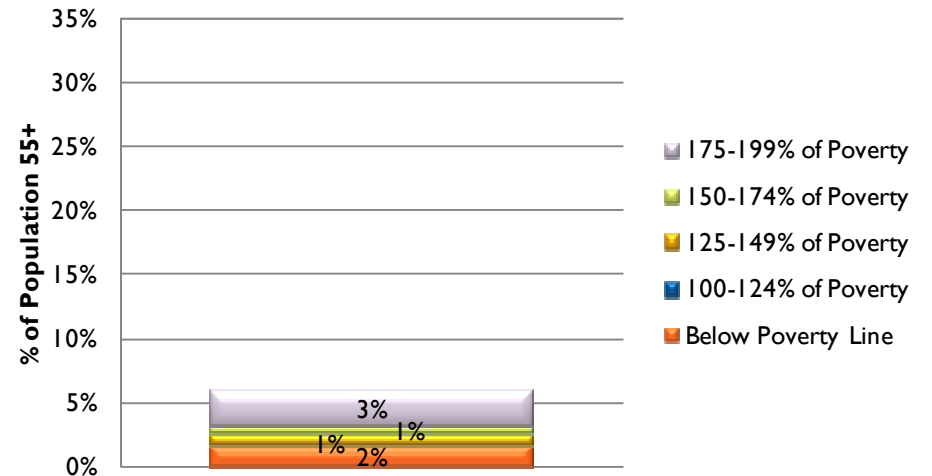
Population Over 60 by Race/Ethnicity



Percent of Residents Living Alone by Age



Poverty Status of Population Over 55



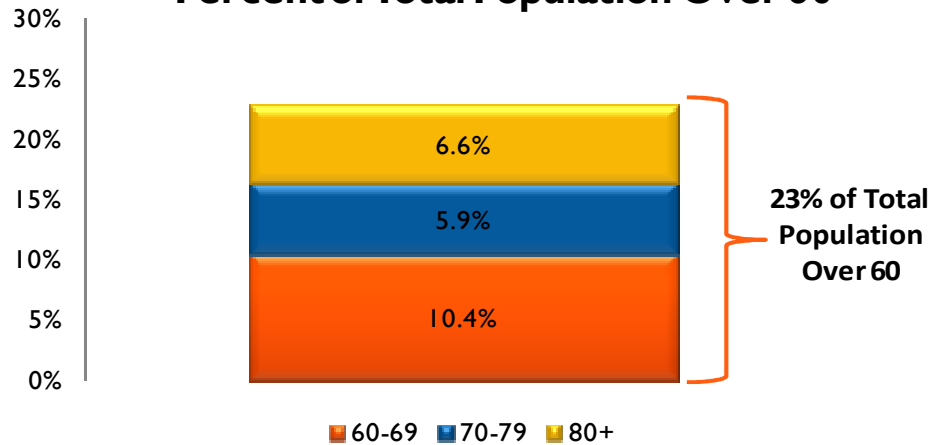
Data from the 2010 United States Census and poverty data from the 2006-2010 American Community Survey



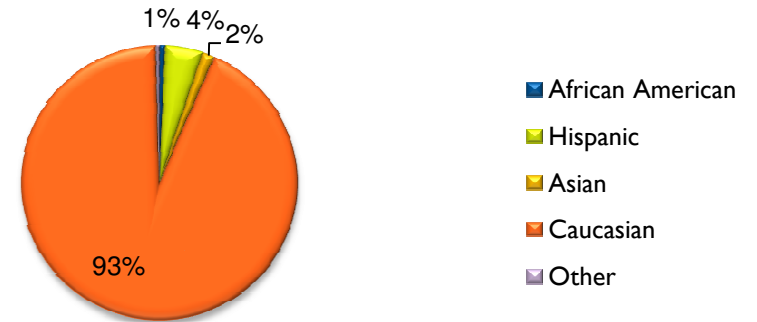
# Riverside Township Snapshot



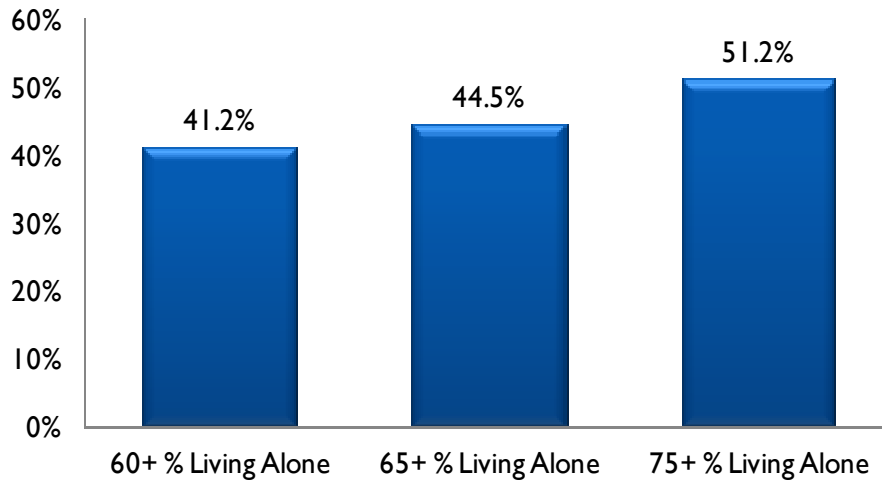
Percent of Total Population Over 60



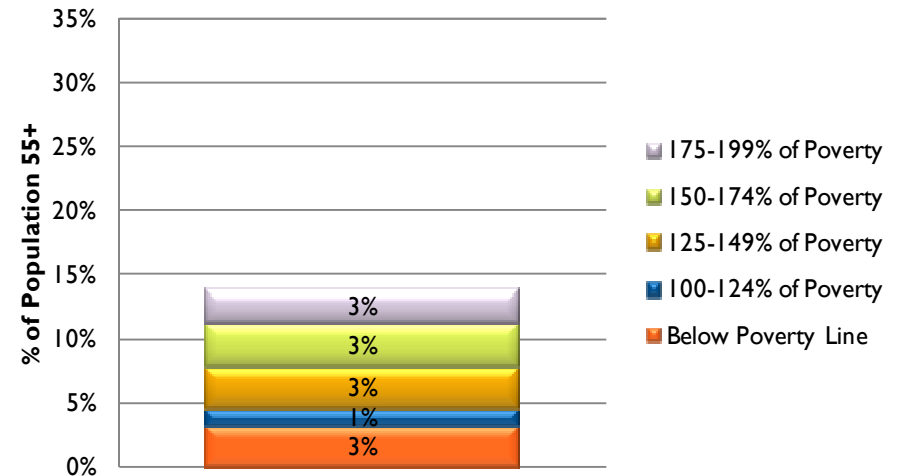
Population Over 60 by Race/Ethnicity



Percent of Residents Living Alone by Age



Poverty Status of Population Over 55



Data from the 2010 United States Census and poverty data from the 2006-2010 American Community Survey